

FIGURE 172-27 (C)

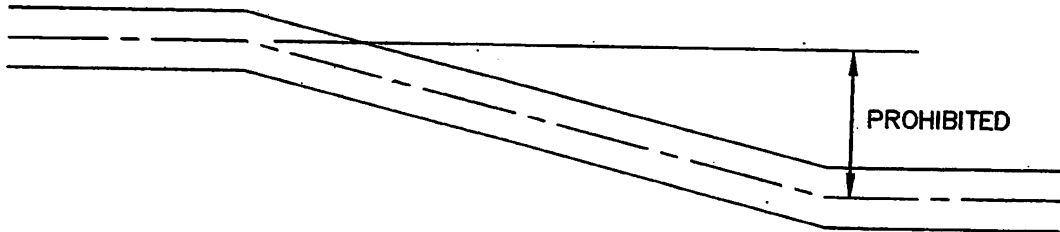


FIGURE 172-27 (D)

COLLECTOR STREET

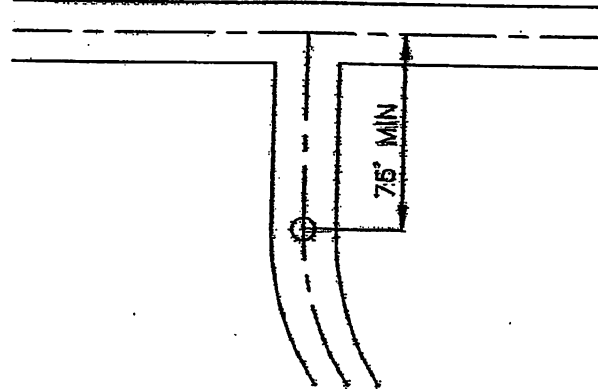
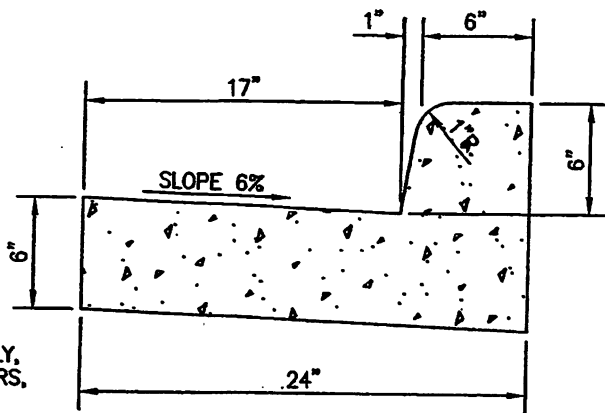


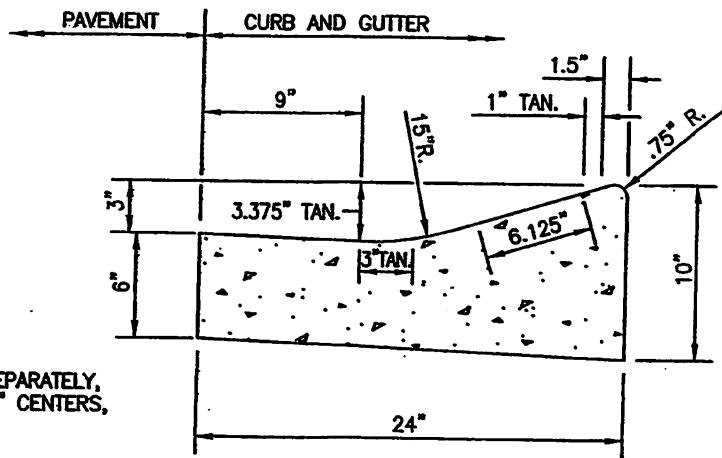
FIGURE 172-27 (H)

CITY OF RED BUD
SUBDIVISION CODE EXHIBITS



IF CURB IS POURED SEPARATELY,
PLACE #4 BARS AT 30" CENTERS,
30" LONG.

FIGURE 172-28 (A1C)
BARRIER CURB — COLLECTOR STREETS



IF CURB IS POURED SEPARATELY,
PLACE #4 BARS AT 30" CENTERS,
30" LONG.

FIGURE 172-28 (A1L)
MOUNTABLE CURB — LOCAL STREETS